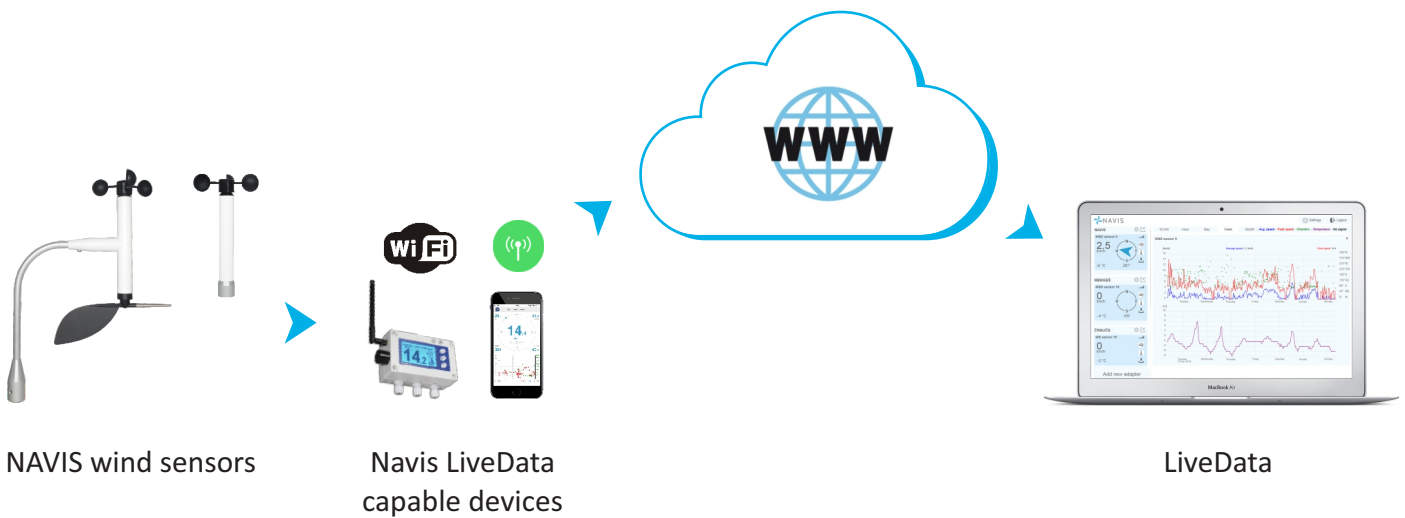


# LIVEDATA WEB INTERFACE

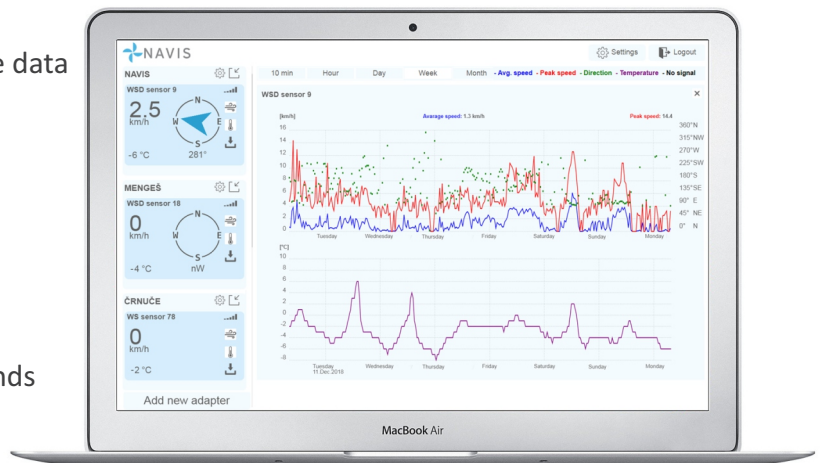
LiveData Basic, LiveData Advanced



Navis LiveData is cloud based web portal that allows viewing data from multiple Navis wireless wind sensors. It works by connecting Navis wireless wind sensors to Navis LiveData capable devices. Devices transmit data to Navis LiveData web interface. Data can be viewed globally on web browser using URL <https://navis-livedata.com>.

## FEATURES

- view data online 24/7 via [navis-livedata.com](https://navis-livedata.com)
- real time wind speed, direction and temperature data
- wind speed in m/s, km/h, mph, kt
- temperature in °C in °F
- multiple data charts for wind speed, direction and temperature
- chart history up to 31 days
- logs can be downloaded for up to 31 days for detailed analysis
- log sample interval can be adjusted from 2 seconds
- local Navis display units
- free Basic or payable Advanced access available



#### ORDER CODE:

1. LiveData Basic - **FREE BASIC ACCESS**
2. LiveData Advanced - **PAYABLE ADVANCED ACCESS**

	Basic	Advanced
Live	1 minute refresh	Real time refresh (2 seconds)
Charts	Day	10 minute, hour, day, week, month
Log	No	Yes

\*When new LiveData account is registered, 1 month free Advanced access trial is automatically enabled.

#### NAVIS LIVEDATA CAPABLE PRODUCTS:

##### NAVIS DEVICES



W410XW/D  
W410XL/D  
WL13X/D  
WINDY HUB



##### SENSORS

- WS 010-1 - standard range WS sensor (1)
- WS 011-1 - extended range WS sensor (1)
- WSD 010-1 - standard range WSD sensor (2)
- WSD 011-1 - extended range WSD sensor (2)
- WS 011-1-EX - extended range WS sensor for explosive environments (1)
- WSD 011-1-EX - extended range WSD sensor for explosive environments (2)

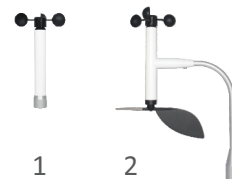
##### NAVIS SMARTPHONE APP FOR IOS



WINDY ANEMOMETER

##### SMARTPHONE SENSORS

- WINDY B/S (1)
- WINDY B/SD (2)



#### TECHNICAL DATA

Wind speed measurement range:	0,6...50 m/s
Wind direction measurement range:	0°– 359°
Temperature measurement range:	-30....+60 °C
Wind speed units:	m/s, km/h, mph, knots
Temperature units:	°C, °F
Wind speed resolution:	0,1 m/s
Wind direction resolution:	1°
Temperature resolution:	1°C
Live data refresh rate:	Basic access: 1min (depends of internet connection) Advanced access: ~2s (depends of internet connection)
Charts intervals:	Basic access:1 day Advanced access:10 min, 1 hour, 1 day, 1 week, 1 month up to 31 days
Log data history:	up to 31 days
Log data file format:	.txt, .csv
Navis LIVEDATA web interface URL:	<a href="https://www.navis-livedata.com">https://www.navis-livedata.com</a>
201021	